

GLACIERS IN THE CHILEAN PATAGONIA... A DREAMING DESTINATION



SPECIAL CRUISE ON BOARD M/V SKORPIOS III

# NOMADS OF PATAGONIA ROUTE

PUERTO NATALES • PUERTO MONTT  
7 NIGHTS / 8 DAYS

Skorpios offers our passengers a great and unique experience on board the M/V Skorpios III in a special cruise, which consists in a visit to Bernal, Amalia, El Brujo, and Pio XI glaciers located Southern Ice Field. Then, our tourists can enjoy a trip through fjords and channels, and learn about the fishing village's life style of Puerto Eden and Caleta Tortel. Passengers will visit the thermal springs in Quintralco Fjord and the city of Dalcahue in Chiloé.

From  
USD **2,600**

Rate per passenger • Athens deck • Double occupancy

**SET SAIL: TUESDAY APRIL 30, 2024**  
**DISEMBARKATION: TUESDAY MAY 7, 2024**

INFORMATIONS AND RESERVATIONS,  
PLEASE CALL

**(56) 2 2477 1900**

**+56 9 3910 4795**

Itinerary



Places



Rates




Images



Augusto Leguía Norte 118, Las Condes, Santiago, Chile • E-mail: skoinfo@skorpios.cl - www.skorpios.cl





## NAVIGATION PROGRAM

**MONDAY, APRIL 29, 2024:** (Additional optional night on board before the sailing). Reception at Punta Arenas airport and transfer our tourists to Skorpios Terminal in Puerto Natales. This additional night includes dinner, lodging, and breakfast on board the M/V Skorpios III.

### TUESDAY, APRIL 30, 2024

**11:00hrs.** Departure from Puerto Natales. Navigation through Angostura Kirke and Fiordo de las Montañas towards the Bernal Glacier, arriving at **16:30hrs** approximately. Disembark and walk to the glacier. Maneuver of water supply. **20:00hrs.** Sail north through the Morla Vicuña Pass, Union Channel, Collingwood Strait, Sarmiento Channel and EsteroPeel.

### WEDNESDAY, MAY 1, 2024

At **08:30hrs**, arrival to Amalia Glacier. A panoramic view can be contemplated from the ship. Then, disembarkation for excursion. At **10:30hrs**, set sail to El Brujo Glacier. At **12:30hrs**, arrival to El Brujo Glacier. In this place, tourists can disembark for excursion this glacier. Then, at **15:00hrs**, set sail to Pio XI Glacier. During the afternoon and night, the ship will navigate through Peel estuary, Pitt, Tres Cerros, Concepcion, Wide and Icy channels, and Eyre Fjord.

### THURSDAY, MAY 2, 2024

At **08:00hrs**, arrival to Pio XI Glacier. The M/V will navigate in front of this iceberg, which is the largest iceberg of South America. At **11:00hrs**, a set sail from Pio XI Glacier for sailing through Eyre Fjord, Grappler Channel, and Paso del Indio (which is similar a channel). At **15:30hrs**, Arrival to Puerto Eden. Passengers can disembark and visit the small fishing village located in the Wellington Island, origin of Kawescar or Alacalufes ethnic groups. At **17:30hrs**, set sail to the North to navigate through Angostura Inglesa, Messier Channel towards Caleta Tortel.

### FRIDAY, MAY 3, 2024

At **09:00hrs**, arrival to Caleta Tortel. In this place, which has 7 kilometers of wooden walkway, passengers can disembark and contemplate the landscape. At **12:00hrs**, set sail to Quitalco thermal springs. At **17:00hrs**, we will start the navigation through Penas Gulf and Pacific Ocean.

### SATURDAY, MAY 4, 2024

At **08:00hrs**, end of oceanic navigation, and initiate the navigation through Anna Pink bay. At midnight, arrival at Quitalco thermal springs.

### SUNDAY, MAY 5, 2024

At **08:00hrs**, the ship is berthed in Quitalco pier. In this place, passengers can take thermal baths. After that, excursions on boat through inside waters of the fjord. Then, a patagonic lunch can be tasted. At **17:00hrs**, set sail to Dalcahue city in Chiloé.

### MONDAY, MAY 6, 2024

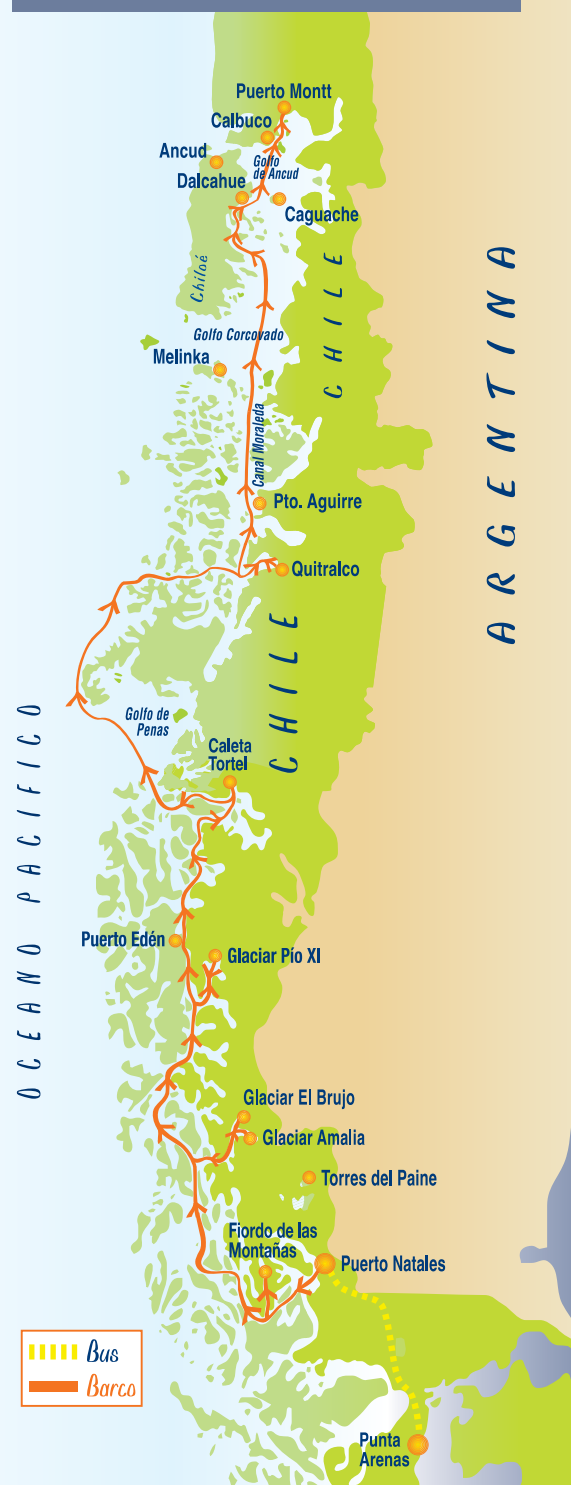
At **16:30hrs**, arrival to Dalcahue city. Here, tourists can disembark and visit the place. Then, at **20:00hrs**, set sail from Dalcahue, and at **21:00hrs**, farewell dinner.

### TUESDAY, MAY 7, 2024

At **08:00hrs**, arrival to Skorpios Terminal in Puerto Montt. Breakfast, and finally disembark. End of the cruise.

**NOTE:** Schedules, activities, excursions and routes, may changed depending on weather conditions or force majeure, according to the captain estimation.

## TRACK OF NAVIGATION



Places



Rates



Images







## SPECIAL CRUISE... ITS PLACES

### AMALIA GLACIER

We follow Estero Peel until we come to Amalia Glacier, located in the middle of the Southern Ice Field - the third most important fresh water reserve in the world. It's elongated silhouette seems to fall off the mountains, and is an incredibly beautiful sight. Its ice tower and the contrast of its coloured ice against the mountains are spectacular. Amalia Glacier has an approximate width of some 2.5 kilometres and an elevation of 70 metres. The most important part of this ice mass is fed by the heavy snowfall that affects the region during most of the year. When Skorpios III reaches this beautiful site, the ship sails to its front wall and then follows its shores from north to south to catch as much as possible of its gorgeous azure hues. This glacier is enormously important for science as it has a volcano that rises from its very centre. This is Mount Reclus, which is a total mystery to volcanologists because of its location and behaviour.



### EL BRUJO GLACIER

The end of Fjord Asia has a beautiful glacier with absolutely magnificent surroundings. This is the El Brujo Glacier. Our adventure includes lowering our boats and approaching the glacier to reach its half formed magmatic rock, which will show us the way in which the glacier has modelled its surroundings. We will also have a panoramic view of this immense ice wall.



### PIO XI GLACIER

As we keep on sailing north along the waters of Sound Eyre, nature offers us an amazing sight, the absolute and incredible beauty of Pio XI Glacier. The front wall of this gigantic ice formation is some 6 kilometres wide and 75 metres high as an average,



Places



Rates



Images







## SPECIAL CRUISE... ITS PLACES

although some of its peaks reach elevations of some 90 metres. This is the largest glacier in the southern hemisphere. It covers an area of 1,265 km<sup>2</sup>, which means that it could contain a city as large as Santiago, Chile. One of its most notable features is that it is one of the few glaciers in the world that continues to develop, in fact, it has grown by more than 10 kilometres over the past 50 years. The sight as we sail through the ice floes that the glacier drops into the sea is impressive and incredibly beautiful, as it brings us closer to nature and to our inner selves.

### PUERTO EDEN

Puerto Eden is a fishing village on Isla Wellington, the birthplace of the Kaweskar or Alacalufe people. This tiny village has 300 inhabitants, the majority of whom are small scale fishermen. This is the place to buy arts and crafts made by the last descendants of the Kaweskar.

### CALETA TORTEL

It is a village composed by 600 residents, which is located in the Aysen Region, between the Northern Ice Fields and Southern Ice Fields. It has a great natural beauty, surrounded by islands, channels and estuaries which they've strengthened the tourism development and the fishing and forestry activities. Its wooden houses, stairs, walkway and bridges are typical in this zone, which is also used like streets.

### QUITRALCO FJORD

Quitalco Fjord is an ancient sea bed surrounded by enormous snowy mountains, with an exuberant, dense and unique forest that has a warm microclimate and is surrounded by a calm and transparent sea. This is where Skorpios has a paradisiacal place for its passengers, with warm and pure thermal volcanic springs with temperatures ranging between 32° and 38° C, with indoor and outdoor pools, and hot spring baths and steam baths. Trekking in the middle of this southern forest is another way of enjoying the beauty of the area. Here, we will eat a Chilean and Patagonian barbecue. Quitalco means "Fire Water" in native language.

### DALCAHUE, CHILOE

Dalcahue, located in the central part of Chiloe, is the original location of the Huilliche ethnic group. At this place we will spend a couple of hours to explore its streets, its craft fair, visit the Anthropological Ethnographic Museum and the church Nuestra Señora de los Dolores, which was declared a National Monument in 1971 and a World Heritage Site in 2000.



Rates



Images





## RATES NOMADS OF PATAGONIA ROUTE, APRIL - MAY 2024

**SPECIAL CRUISE ON BOARD M/V SKORPIOS III - SET SAIL: TUESDAY APRIL 30, 2024**

### RATES PER PASSENGER IN DOUBLE BASIS

Deck	Athens	Athens	Acrópolis	Parthenon	Olympo	Olympo	Athos	Athos
Cabin	Single	Doble Int.	Doble Ext.	Doble Ext.	Doble MT	Suite Master	Suite Junior	Doble Ext.
Rate per Passenger	3,900	2,600	2,750	2,860	3,050	3,400	3,150	2,860
Rate per Additional Bed		1,300	1,400	1,500	1,550	1,550	1,550	

Rates in USD, per passenger in double basis

#### NOTES:

- Rate of Additional Night: USD 170 pp. (Night before of departure. Rate includes dinner and breakfast).
- Rate of Port Tax: USD 70 pp.
- Rate of transfer Punta Arenas airport to Puerto Natales Pier: USD 45\* pp.
- Rate of transfer Puerto Natales airport to Puerto Natales Pier: USD 16\* pp.
- Rate of transfer Puerto Montt Pier to Puerto Montt airport: USD 20\* pp.
- Payment of foreign passengers: • Cash payment • Bank transfer • Credit card.

\* The provided transfers are in regular service in groups with other passengers. The transfers can be provided by bus, car or van depending on the number of passengers.







## SPECIAL CRUISE... IMAGES



*Bernal Glacier and Amalia Glacier*





## SPECIAL CRUISE... IMAGES

---



*El Brujo Glacier*





## SPECIAL CRUISE... IMAGES



*Pío XI Glacier*





## SPECIAL CRUISE... IMAGES



*Puerto Edén and Caleta Tortel*





## SPECIAL CRUISE... IMAGES




*Quitralco Fjord*





## SPECIAL CRUISE... IMAGES

---



*Dalcahue and Puerto Montt cities view*