

SKORPIOS... TERRITORY OF LANDSCAPES, FJORDS AND GLACIERS IN PATAGONIA



CHONOS ROUTE ON M/V SKORPIOS II

PUERTO MONTT SAN RAFAEL GLACIER PUERTO MONTT

6 DAYS / 5 NIGHTS

CRUISE: Sails on Saturday / Disembarkation is on Thursday



TURISMO SKORPIOS LTDA.

Augusto Leguía Norte 118, Las Condes, Santiago - Chile / Tel. (56) 2 2477 19 00 /  +56 9 3910 4795 / e-mail: skoinfo@skorpios.cl / www.skorpios.cl

NAVIGATION PROGRAM CHONOS ROUTE



6 DAYS / 5 NIGHTS CRUISE • SAILS ON SATURDAY / DISEMBARKATION IS ON THURSDAY

FRIDAY: Optional additional night (Additional cost). Check-in from **06:00 pm.** onwards. This includes accommodation in the booked cabin, welcome-cocktail, dinner with wines and open bar, as well as breakfast.

SATURDAY: 12:00 midday. Weigh anchor from Skorpios Terminal in Puerto Montt. Sailing through the archipelago of Llanquihue with sight on the city of Calbuco. Crossing the Ancud Gulf. **4:30 pm.** Arrival in Quemchi on the island of Chiloé. Disembark on small boats towards the picturesque village where you can visit a handicraft market, cafes, the museum of the Chilean author Francisco Coloane and stroll around the beautiful streets. **6:30 pm.** Continuing sailing south along the archipelago of Chiloé, crossing the Gulf of Corcovado at midnight.

SUNDAY: 8:00 am. Navigation through the channels of Moraleda and Ferronave. Arrival at the fishing village of Puerto Aguirre at **11:00 am.** Disembarking in this village enclosed by the Chonos archipelago. We will walk through the streets, passing a typical Patagonian rainforest arriving at a lookout. **1:30 pm.** Navigation through the channels of Ferronave, Pilcomayo and Casma. **4:00 pm.** Arrival at Islote Barrientos, where we disembark to smaller boats approaching the rock formations to visit one of the largest bird colonies in Chile, counting Kelp Gulls, Rock shags, Red-legged shags and Imperial shags. These birds are accompanied by South American fur seals. **5:00 pm.** Heading south, arriving approximately at **10:00 pm.** in Caleta Quesahuen or Punta Leopardos which is 20 nautical miles from the Glacier of San Rafael.

MONDAY: 7:30 am. Crossing the channel of Tempanos to the entrance of the lagoon San Rafael. **9:00 am.** The vessel anchors at 2 km. from the glacier. Boat excursions among the multicolored icebergs take place as weather conditions allow so. **2:30 pm.** Ship approaches the glacier. **4:00 pm.** Setting sails in direction of Quitr Alco-Fjord.

TUESDAY: 8:00 am. Berth at the pier of Quitr Alco. After breakfast passengers can enjoy inside and outside hot springs with temperatures of 32° and 38°C, and take walks on the trails of the place. If weather conditions allow it, excursions will be made in motor boats inside of the fjord. **5:00 pm.** Sailing towards Chiloé, navigating through the channels of Moraleda and Pérez Norte.

WEDNESDAY: 12:15 am. Navigating through the channel of Leucayec. Crossing the Gulf of Corcovado around **5:30 am.** If passengers are lucky they can observe humpbacks or blue whales in this zone. Continue sailing along the east coast of Chiloé, arriving at **11:00 am** at Islote Conejos, in the channel Queilen. Disembarking on small boats visiting the island inhabited by Magellan penguins and birds. **1:00 pm.** Sailing through the islands of Lemuy and Chelín. **4:30 pm.** Arriving in Dalcachue, we highly recommend visiting the handicraft market, the church and strolling along the promenade. **11:00 pm.** Leaving towards Puerto Montt. Farewell party, Captains dinner

THURSDAY: 8:00 am. Breakfast on board while docking at the Skorpios Terminal in Puerto Montt. **9:00 am.** Disembarking of passengers. **End of our services.**

Note: The program and timetables may vary according to climate conditions or force majeure. Likewise, debarkation and duration will depend on the authorization of the captain, who will evaluate safety and ice conditions in each place. Schedules of the thematic talks and other onboard activities will be announced by our guides on the cruise.



NAVIGATION TRACK CHONOS ROUTE



CHONOS ROUTE... A CRUISE ALONG BREATHTAKING NATURE



The Chonos Route aboard the M/V Skorpions II is a 5-night Cruise, sailing every Saturday from September to April from the city of Puerto Montt, located 1,000 kilometers south of Santiago, which can be accessed by air or land. We will sail for 800 miles towards San Rafael Glacier through channels and the Llanquihue, Chiloé, Chonos and Aysén archipelagos, visiting Mechuque Island, Puerto Aguirre, Islote Barrientos, Quitralco Hot Springs, Islote Conejos and Dalcahue.

The encounter with the San Rafael Glacier is an incredibly magical sight and color, for its amazing icebergs, named by the Spanish Jesuit Juan García Tao, who discovered it in 1620 and is the glacier that is nearest to the Equator. San Rafael, which flows into the sea, was declared a UNESCO World Biosphere Reserve in 1978 and is one of Chile's most beautiful National Parks.

The Glacier houses a large variety of native fauna and has one of the most active ice slides in Patagonia, as it flows for 15 kilometres until it deposits its ice in the calm waters of Laguna San Rafael. Its towers reach a height of 60 metres and sink into the core of the glacier at a depth of 230 metres. In the course of this unforgettable cruise you will be served by a highly professional crew, in a mirror-image of the hospitality of the Kochifas family, owners and founders of Cruceros Skorpions.



800 miles
of navigation

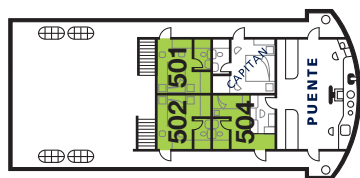


CHONOS ROUTE - MOTOR VESSEL SKORPIOS II

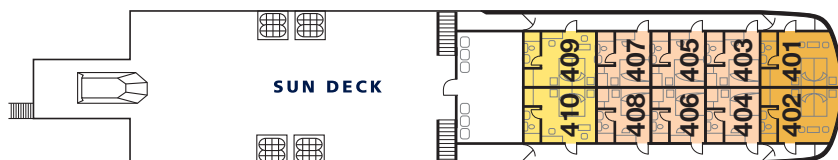


GENERAL CHARACTERISTICS AND CABINS AND DECKS PLAN

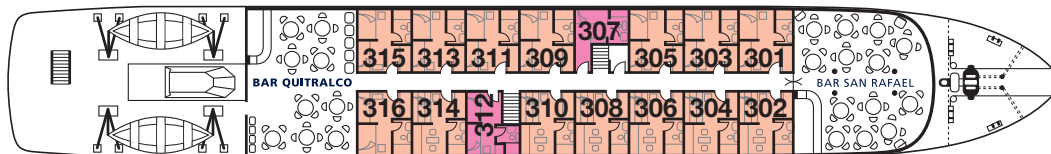
Motor Vessel Skorpios II has a maximum capacity of 106 passengers in 53 double cabins. Cabins have queen size beds or double beds, distributed in 5 decks. All our cabins have private bathrooms, LED Television and music. The ship also has two comfortable Bar Lounges and a large dining hall.



ATHOS DECK



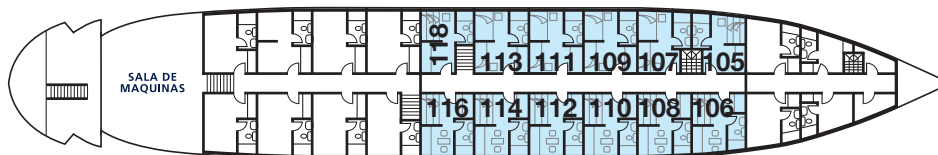
OLYMPUS DECK



PARTHENON DECK



ACROPOLIS DECK



ATHENS DECK



Motor Vessel Skorpios II was built in 1988 and refurbished in 2010 at Skorpios Shipyards, Chile, according to SOLAS and IMO specification and with American Bureau of Shipping classification N° 890.56.66 A1 Ice Vessel. She has a length of 70 metres, a width of 10 metres and a draft of 2.87 metres. She also has an International low-freeboard certificate and a registration Certificate N° 2567 issued by the Chilean Directorate General of Maritime Territory.