



# KAWESKAR ROUTE

## MOTOR VESSEL SKORPIOS III

5 Days / 4 Nights Cruise

PUERTO NATALES - GUILLARD - AMALIA - EL BRUJO GLACIERS  
CALVO FJORD - FJORD OF THE MOUNTAINS - PUERTO NATALES

The New Kaweskar Route on the M/V Skorpios III is a cruise designed to discover new territories of the Chilean Patagonia. It will take place between the months of October and April each year, departing from the city of Puerto Natales. We will sail 505 miles through the tangled channels and fjords of the Magallanes region towards the Southern Patagonian Ice Field Glaciers, in an experience that will captivate and motivate those who like to explore unique virgin places to see, explore, and contemplate, sailing among icebergs, or simply walking on a glacier moraine...

Marvel yourself by embarking on Skorpios' Kaweskar Route.






# KAWESKAR ROUTE... A GREAT JOURNEY



## TO LIVE ALL THE MAJESTUOSITY OF NATURE

The Kaweskar Route, carried out by the M/V Skorprios III in the Southern Patagonian Ice Field, is a 5-day, 4-night cruise that sails from October to April each year, from the city of Puerto Natales, 2,500 kilometers south of Santiago. This city can be reached directly by air and from Punta Arenas, or by land from Argentina. This 505-mile sailing adventure is a deep immersion in a virgin natural environment, still untouched by human activity, which you will be able to discover as you plow through the tangled channels and fjords of the Magallanes region to the Glaciers of the Southern Patagonian Ice Field, an area that has 48 glacier basins. It will be an unparalleled experience that will captivate and motivate those who like to experience explorations to unique virgin places to see, feel, and contemplate these ancient landscapes.



SKORPIOS... A TERRITORY OF LANDSCAPES, FJORDS AND GLACIERS IN PATAGONIA



# KAWESKAR ROUTE... A UNIQUE ADVENTURE



## AN AMAZING EXUBERANT NATURE

The Southern Patagonian Ice Field area is considered, together with the Northern Patagonian Ice Field, as the third largest freshwater reserve on the planet and in it we will visit the Guillard, Amalia, El Brujo (the Warlock) and the many glaciers of the Calvo fjord, which with their different sizes and shapes will increase the amazement of this trip, imparting all the force and majesty of nature, where we will also be able to make excursions in the icebreaker Capitán Constantino (Capt. Constantine) and toast with whisky with ancient ice, a Skorprios tradition.

Later, in the Fjord of the Mountains we will observe 4 glaciers. We will visit the Alsina and Bernal glaciers, where we will hike; and the Herman Glacier, with its colorful floes. It is a unique opportunity to see the last vestiges of the glaciation, reaching the interior of these fjords on board the M/V Skorprios III, with a personalized service.

We invite you to sail Skorprios' New Kaweskar Route in Magellanic Patagonia, where you can marvel at the purest and clearest nature, the wildest fauna, and discover the channels through which legendary explorers sailed such as Fitz Roy, Darwin, Ladrillero, and Magallanes, among others.



SKORPIOS... A TERRITORY OF LANDSCAPES, FJORDS AND GLACIERS IN PATAGONIA



# KAWESKAR ROUTE IN THE CHILEAN PATAGONIA



## NAVIGATION PROGRAM / TRACK

**The additional night is optional before departure (additional cost).** With accommodation on the boat, in the previously reserved cabin. Includes dinner and buffet breakfast. We also offer an optional tour to Cueva del Milodón and surroundings (Additional cost), for passengers who stay for the additional night.

**DAY 1:** Boarding begins at **9:00 am**. Midday (**12:00 hrs**) departure from Skorpios terminal. There will be a brief explanation about safety on the ship, and the place to meet will be indicated. **2:00 pm**. Lunch. We continue sailing through the Almirante Montt Gulf. **4:30 pm**. We arrive at Caleta Juárez in the Guardramiro Fjord. Disembark on boats to see a colony of elephant seals. **6:00 pm**. We cross the Angostura Kirke, Morla Vicuña, Unión, Collingwood and Sarmiento channels.

**DAY 2:** **6:00 am**. We sail north through Pitt Channel, Chatam Island to port. **8:45 am**. We enter the Guillard Fjord, navigating along the interior of the fjord to the Guillard Glacier. Disembark at the Glacier and tour the site according to weather and tide conditions. **11:30 am**. Sail heading south. **1:00 pm**. Lunch. **4:00 pm**. Arrival at the Amalia Glacier and boat trips around the bay of this wonderful place. If conditions allow us, we will disembark, as this glacier which is in constant movement and has modified its beach and surroundings. **8:30 pm**. Dinner on board.

**DAY 3:** **8:00 am**. Arrival at El Brujo Glacier. **9:15 am**. Depending on the weather conditions and ice, we can descend to admire this Glacier from a nearby rock. **11:30 am**. We sail to the spectacular Calvo Fjord. **1:00 pm**. Lunch time. **4:00 pm**. Tour to Fjord Calvo, where an excursion is made on a boat suitable for sailing through the ice, called Captain Constantino, visiting the Fernando, Captain Constantino and Alipio glaciers, among others. **8:00 pm**. We sail to the Mountains Fjord.

**DAY 4:** **8:00 am**. Visit to the Mountains Fjord, where you can observe four glaciers that descend from the Sarmiento Mountain Range to the sea, and Skorpios was the pioneer cruise to visit two of them. **9:00 am**. Visit to the Alsina Glacier, disembarking on exploration-type boats to discover this small bay and appreciate the beauty of this glacier and the enormous mountains that surround it. **10:30 am**. Return to the ship, we continue sailing through the Mountains Fjord towards the Bernal Glacier. **11:00 am**. Disembarkation at the Bernal Glacier. The walk begins through a small native forest and along a path that crosses a small glacial water lagoon. We continued the walk along the frontal and lateral "morrena" (type of rock crushed by the glacier), until we reached the front of the Glacier. From here we will have the opportunity to touch some ice and observe the retreat phase of a glacier that no longer reaches the sea. **12:45 pm**. Return to the boat, which is refueling to provide pure and natural water from a waterfall. This water is consumed on board by all the boat's services. **1:30 pm**. Lunch time. **2:00 pm**. Sailing through the Mountains Fjord where we can see the Herman and Zamudio glaciers. **5:00 pm**. We begin crossing the Angostura White. **8:30 pm**. Farewell party, Captain's dinner and dance. Navigation through the Almirante Montt Gulf.

**DAY 5:** Between **2:00 and 7:00 am**. Arrival in Puerto Natales. **8:00 am**. Breakfast and **9:30 am**. Start of passenger disembarkation. End of the Cruise.



**Note:** Timetables and excursions are subject to conditions of the weather, wind and tide, in addition to the behavior of glaciers and icebergs according to the Captain's estimate.



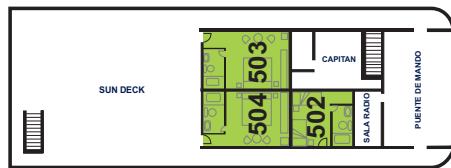


# KAWESKAR ROUTE ON BOARD M/V SKORPIOS III

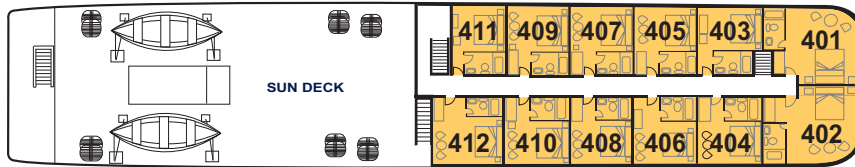


## GENERAL CHARACTERISTICS AND CABIN AND DECK PLANS

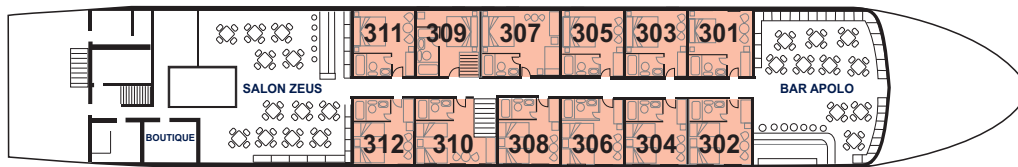
The Motor Vessel Skorpios III has a capacity of up to 92 passengers, double basis, in 46 comfortable cabins configured with double, twin, and single beds distributed in 5 decks, all with private bathroom, LED TV, background music and safety box. The ship also has 2 comfortable bar lounges and a spacious dining room.



ATHOS DECK



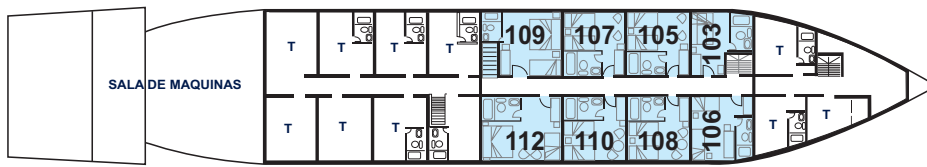
OLYMPO DECK



PARTHENON DECK



ACROPOLIS DECK



ATHENS DECK



The Motor Vessel Skorpios III was built in 1995 and remodeled in 2010 in the Skorpios Shipyard, Chile, under Chilean and international navigation regulations such as SOLAS and IMO. She is classified by the American Bureau of Shipping, Class No. 951.93.18, A1 ice. She has a length of 70 m, a beam of 10 m and a draft of 3.30 m. She has an international Certificate of Freeboard and Certificate of Registration No. 2869 of the Directorate General of Maritime Territory of Chile.

**TURISMO SKORPIOS LTDA.**

E-mail: [skoinfo@skorpios.cl](mailto:skoinfo@skorpios.cl) / Web: [www.skorpios.cl](http://www.skorpios.cl)

**SKORPIOS... A TERRITORY OF LANDSCAPES, FJORDS AND GLACIERS IN PATAGONIA**